















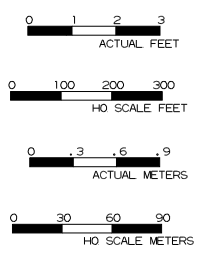



LEGEND

-  MAIN-LINE TRACK
-  BRANCH-LINE & YARD TRACK
-  ADJOINING RAILROAD
-  TUNNEL
-  BRIDGE
-  SUMMIT & INTER-LOCKING STATION
-  BLOCK NAME
-  BLOCK LIMIT
-  SWITCH NUMBER
-  MILE-POST
-  BUILDING
-  ROAD
-  WALLS & FENCES
-  RARITAN PUMP COMPANY (RPC) INDUSTRY NAME & IDENTIFIER
-  LAYOUT ROOM WALLS
-  BENCHWORK LIMITS



UPPER LEVEL



GATEWAY MODEL RAILROAD CLUB

100 BROWNING ROAD

JERSEY COAST LINES RAILROAD

BROOKLAWN, NEW JERSEY

SURVEYED & MAPPED BY: HOLLIS F. VELEY III - JUNE 1, 1994 (REV. DECEMBER 2001)